



Trebinje, your new address

CITY LOCATED AT THE INTERSECTION OF THREE BORDERS

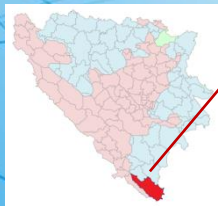
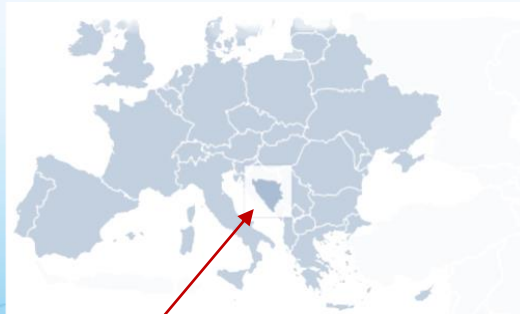
- **The southeastern part of Bosnia and Herzegovina (Republic of Srpska)**
- **At the intersection of three countries- Bosnia and Herzegovina, Montenegro and Croatia**
- **Economic and cultural centre of the Eastern Herzegovina region**
- **Rich cultural and historical heritage**








Exceptional geostrategic position

Proximity to international airports and ports

A favourable strategic position towards the markets of Europe, the Middle East, and Asia.



	Location	Distance (km)
	Port Dubrovnik, Croatia	31
	Čilipi, Croatia	41
	Tivat, Montenegro	93
	Mostar, B&H	114
	Podgorica, Montenegro	117
	Port Bar, Montenegro	120
	Port Ploče, Croatia	130
	Sarajevo, B&H	198
	Split, Croatia	249
	River port Brčko, B&H	384
	Belgrade, Serbia	458



*Economic
potentials of
the City of
Trebinje*

General information about the City of Trebinje

Area	Altitude	Population	Population density, inhabitants per km ²
904 km²	245 m	31,433	35
Climate	Average temperatures	Time zone	Relief
MEDITERRANEAN 260 sunny days per year	July 26.5°C January 8°C	UTC +1	Dinaric karst

10 reasons to invest in Trebinje

Proximity to the EU and a market of nearly 600 million consumers

Liberal foreign trade regime
with most countries

Favourable climatic and
hydrological conditions for
growing Mediterranean crops

Expansion of tourism growth
and development

Qualified workforce

Excellent potentials for
producing electricity from
“green“ sources

Immediate proximity to the
Adriatic sea coast as a
positioned tourist area

Developing market

Stimulative tax policy

Low operating business costs
compared to the region

Education

Primary schools

3 schools

2,648 pupils in 2025/2026



Secondary schools

4 schools

1,250 pupils in 2025/2026



Higher education

4 faculties

278 students in 2025/2026



Foreign language schools: 3

Foreign languages: English, Italian, German, Russian, French

People as a key to development

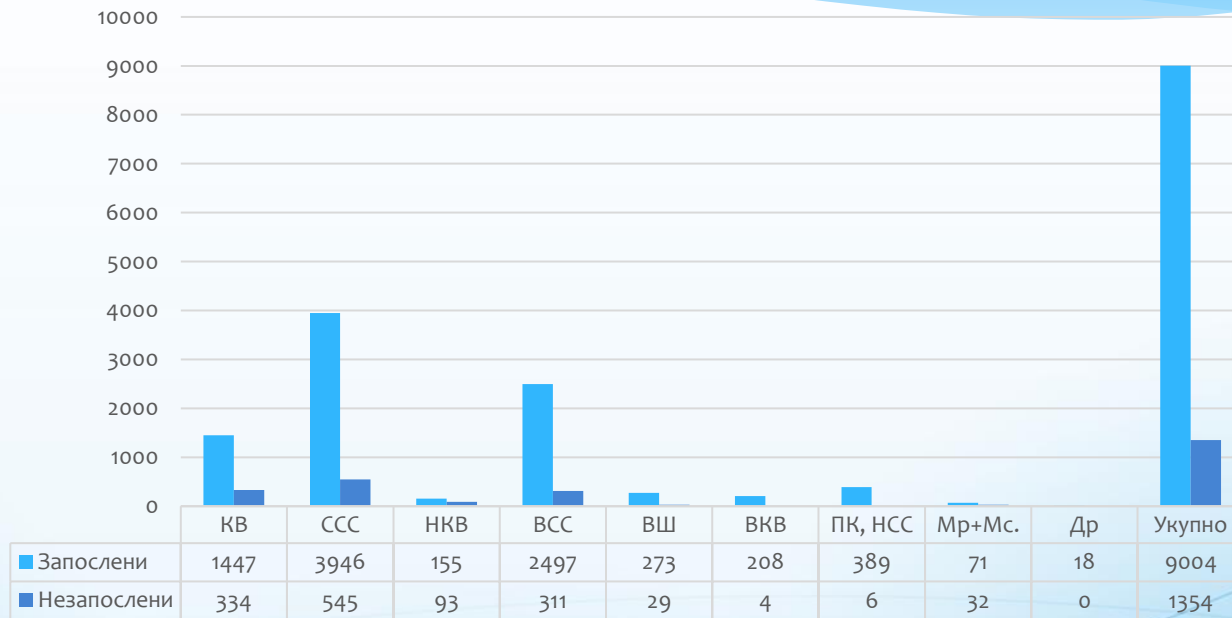
Overview of available labour force

Total number of employees

9,004

Total number of unemployed

1,354



- Average net salary in the Republic of Srpska: BAM 1,528
- Average net salary in Trebinje: BAM 1,574 (sources: Employment Bureau of the RS, Trebinje Employment Office and APIF, 2025)

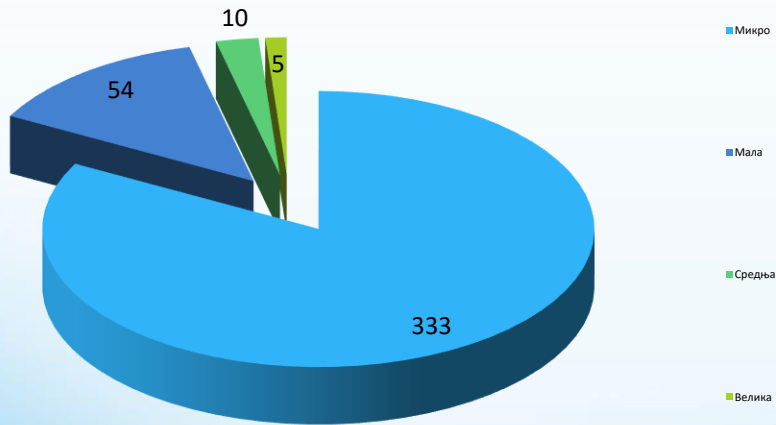
Economic trends

Foreign trade exchange at the end of 2025:

- ❑ **Total trade volume: BAM 423 million**
- ❑ **Import at the city level: BAM 255 million**
- ❑ **Export-to-import coverage: 66,30%**
- ❑ **Export-to-import coverage: ratio in the RS 70,20%, ratio in the B&H 56.70%**
- ❑ **Key export products: electricity, confectionery products and machinery tools**

Overview of companies by size

402 business entities



625
of registered entrepreneurs:

342 crafts
126 hospitality industry
112 trade
45 transport companies

(31 December 2025)

Important business entities






Key economic sectors


CITY OF TREBINJE



ENERGY



AGRICULTURE



TOURISM

TOURISM



Босна и
TREBINJE
Republic of Srpska
Bosnia and Herzegovina
BESPLATNO
FREE



TOURISM

Key facts

33

**Hotels and
motels**

3019

**Registered
beds**

1991

**Average
gross salary
in BAM**

263

**Number of
permanent
employees**

Advantages for tourism development

Strategic and continuous growth and development of this economic sector

- Stable growth of production and export of electric energy
- Increasing investments in energy infrastructure and new capacities
- Continuous modernization and improvement of energy efficiency
- Development of renewable energy sources
- Improvement of energy management and regulation
- Development of energy market and regional cooperation
- Strengthening environmental protection measures
- Development of qualified workforce and professional education

AGRICULTURE

Key facts

13

COMPANIES


2091

**AVERAGE GROSS
SALARY IN BAM**

1000

**NUMBER OF
REGISTERED
AGRICULTURAL
ENTITIES**

Structure of agricultural land



Structure of arable land in the territory of the city of Trebinje



4,935 ha
TOTAL ARABLE
LAND



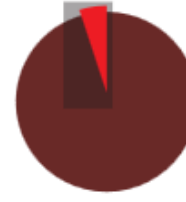
3,244 ha
MEADOWS



1,305 ha
GRASSLANDS



213 ha
VINEYARDS



173 ha
ORCHARDS

Conditions for agriculture development

- **Excellent conditions for growing Mediterranean herbs – over 2.000 species in the Herzegovina region**



- The City Administration has demonstrated its strong commitment to developing this economic sector by establishing the Agrarian Fund and "Herzeg House" as well as by providing extensive support to small agricultural producers.
- The final phase of the irrigation system construction is currently underway, after which 80% of the total arable agricultural land within the City of Trebinje will have secured irrigation.



Energy sector

Key facts

30

Companies

2793


Average
gross salary
in BAM

1566

Number of
full-time
employees



Hydropower potentials



The Trebišnjica system consists of 4 hydroelectric power plants with a total installed capacity of 404 MW

It includes the following power plants:

- * "HPP Trebinje 1"
- * "HPP Trebinje 2"
- * "HPP Dubrovnik"
- * "Pumped-storage HPP Čapljina"
- * "HPP Dabar" is a power plant under construction and is being built as the first hydroelectric power plant of the "Upper Horizons" project



Solar energy



Natural conditions fo the use of “green“ energy sources:

- **260** sunny days per year
- **Power Utility of the RS strives for the development of “clean“ energy from development sources**



The City is a recipient of the **BFC standard** – a local community with a favourable business environment:

- **24 hours** to register an entrepreneurial activity
- **Up to 5 days** to issue a location permit
- **Up to 5 days** to issue a building permit

Departments supporting business and development:

- Local Economic Development, Investment and Energy Efficiency Office
- Citizen Service Centre
- Citizen's Office
- Entrepreneurship Office

Development Agency – TREDEA: Provides support for the development of small and medium enterprises, preparation and implementation of development projects

Agricultural Fund: Support for agricultural development

Economic Council: Composed of representatives from the public, private, and civil sectors, contributing to better functioning of the city, strategic planning, and implementation of the city's development plans

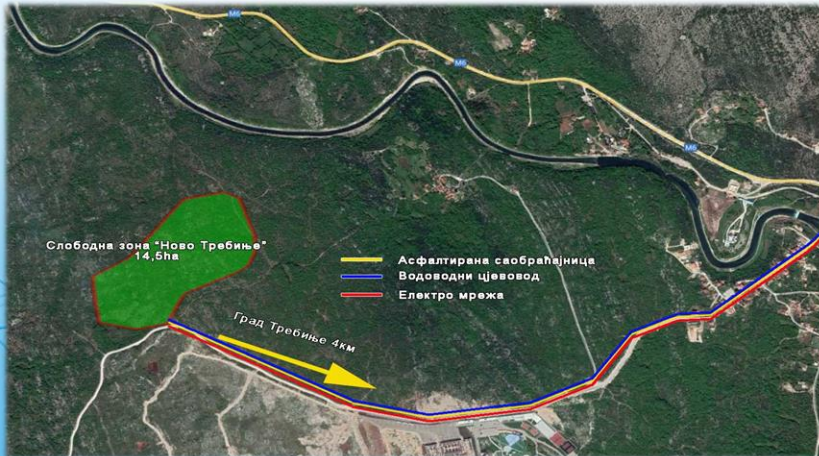
Business zone Volujac

Ownership	City 11%, PC 41%, private entities 48%
Type	Greenfield
Area	85 ha
Land use	Industrial (prohibited construction of factories and plants classified as major polluters)
Number of active companies	6
Sales method	Auction (reliefs on maintenance costs and rent)
Distance from the zone	Highway: 1km, Railways: 70km, Sea ports: 30km, Airports: 45km
Electricity	Yes
Voltage	Substation 35/10 kV
Water	Industrial
Gas	No

Business zone Volujac



Free trade zone



Location information

Free zone Trebinje
 Trebinje
 Republic of Srpska
 Bosnia and Herzegovina

City of Trebinje

14,5 ha

Ownership	private	city
	0%	100%

Type	greenfield
------	------------

Zone use	trade
----------	-------

Free trade zone	yes
-----------------	-----

Infrastructure

Asphalt	6m
Water	Ø100
Electricity	35kV

TRANSPORT CONNECTION

Highways	M6 и M20
----------	----------

The planned project is the construction of a bypass that borders the zone and connects M6 and M20.




SIGNIFICANT PROJECTS

NEW HOSPITAL




EASTERN BYPASS





**Reconstruction and construction
of the watersupply network**



**CONSTRUCTION OF ROAD
INFRASTRUCTURE**



Construction of sports fields

*Indoor olympic
swimming pool*





*Spiritual centre
Mrkonjci*

*Intensive residential
construction*



Thank you for your attention!



City of Trebinje



+387-59-273-460



grad@trebinje.rs.ba



www.trebinje.rs.ba